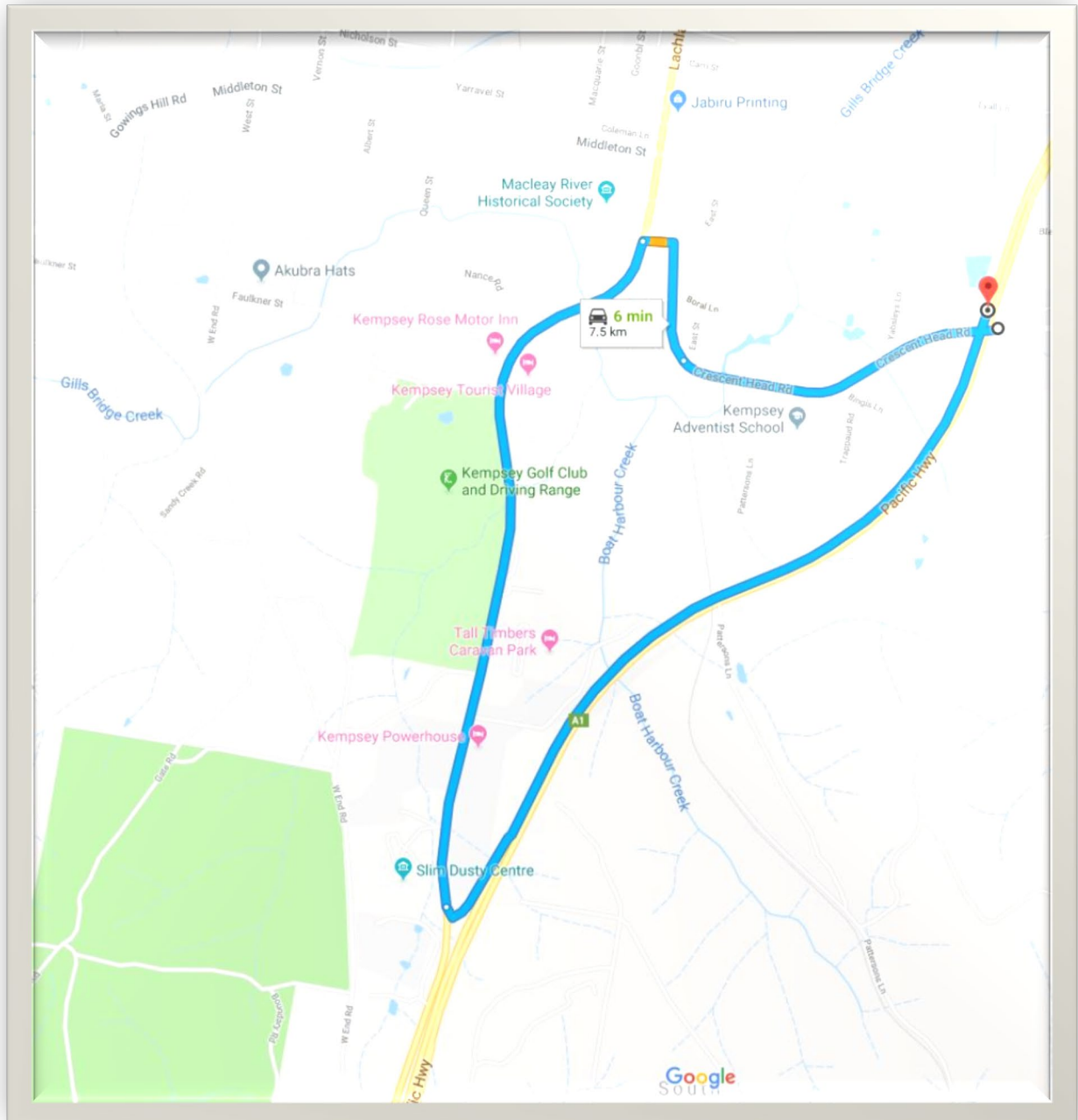


Traffic Analysis

Calculations on present and possible future travel distances and times if the RMS installs an Interchange at the intersection of the Pacific Motorway and Crescent Head Road.

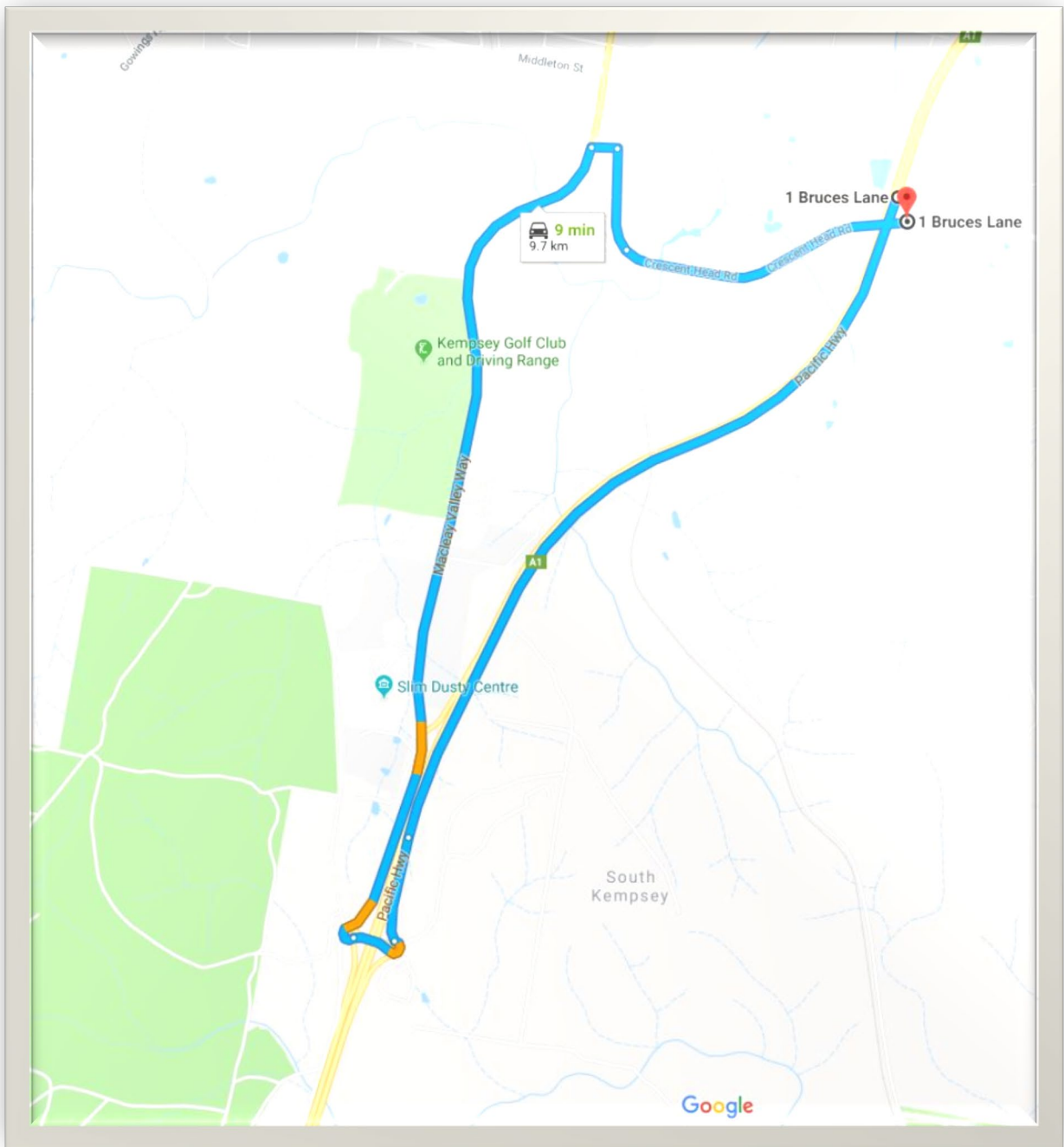
Map 1 Present distance (7.5km) and time (6 minutes) for traffic travelling to the North.



Traffic going North

Trip to possible interchange	Distance	Time
Present	7.5 km	6 minutes
Future	0 km	0 minutes
SAVING	7.5 km	6 minutes

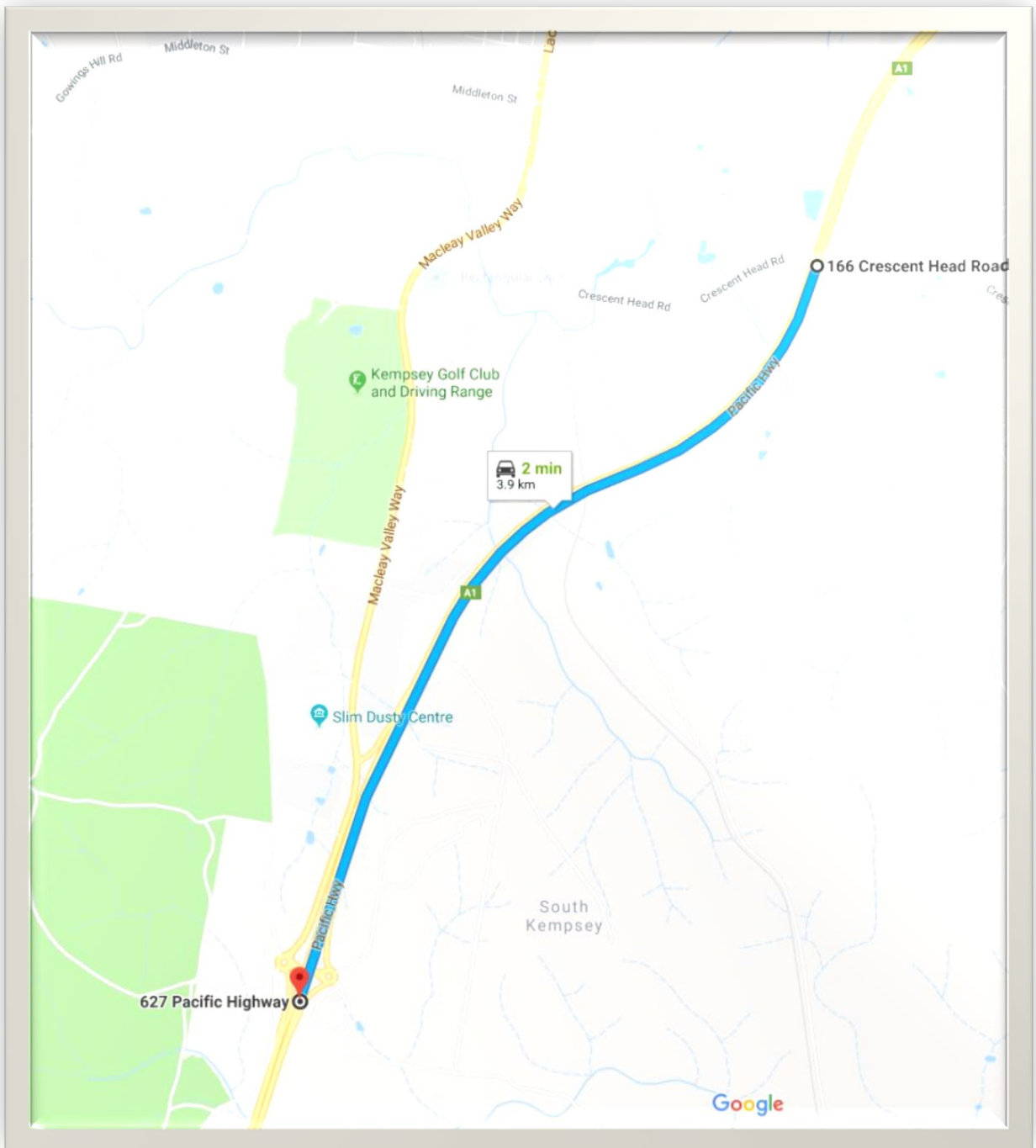
Map 2 Present distance (9.7 km) and time (9 minutes) for traffic travelling from the North.



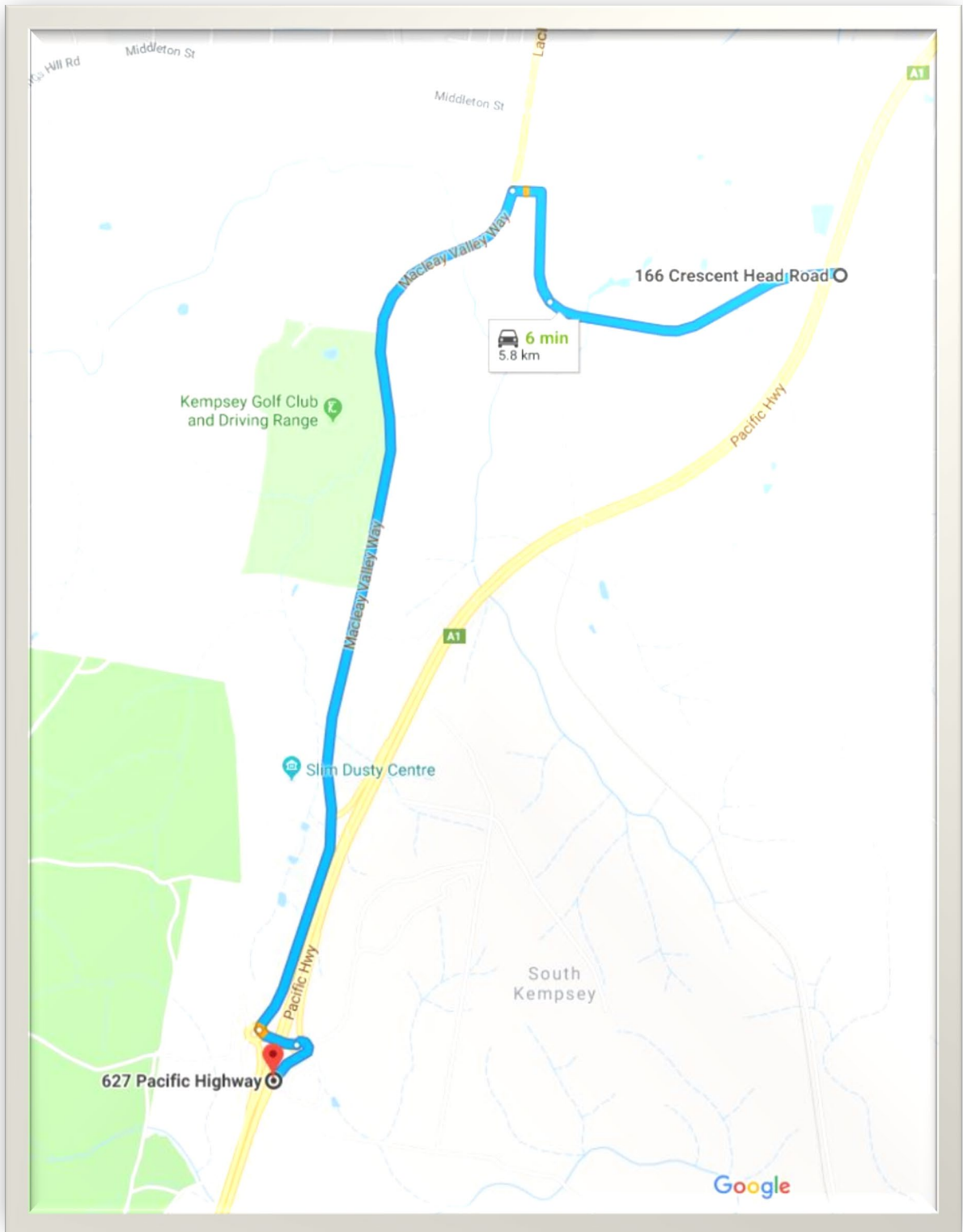
Traffic going North

Trip from possible interchange	Distance	Time
Present	9.7 km	9 minutes
Future	0 km	0 minutes
SAVING	9.7 km	9 minutes

Map 3 Future distance (3.9 m) and time (2 minutes) for traffic travelling to the South.



Map 4 Present distance (5.8 km) and time (6 minutes) for traffic travelling to the South.



Traffic going South

Trip from possible interchange	Distance	Time
Present	5.8 km	6 minutes
Future	3.9	2 minutes
SAVING	1.9 km	4 minutes

