
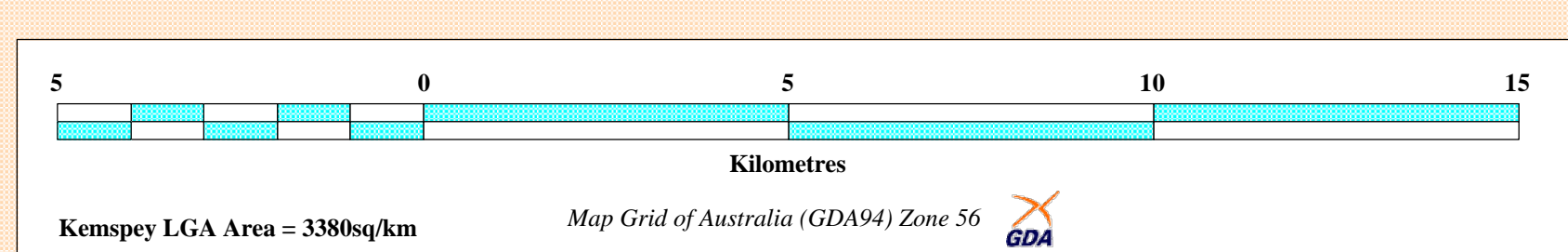


Kempsey Shire - Healthy Food Basket Outlets

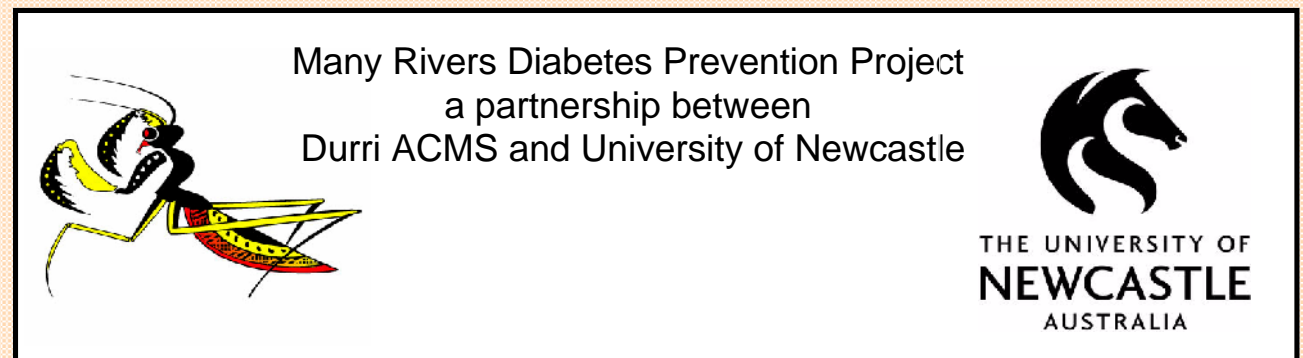


LEGEND

- Healthy Food Basket 1km Buffer
- Healthy Food Basket Outlets
- Schools
- Bus Routes
- Kempsey to Eungai Bypass (Under Construction)



The Victorian Healthy Food Basket tool was used to collect information on the cost, availability and accessibility of a healthy basket of foods from a store that has all the food groups in the basket. The VHFBS meets the nutritional requirements of four family types for two weeks, providing greater than 80% of the NRVs for nutrients and at least 95% of energy requirements.
 Palermo C, Wilson A. Development of a healthy food basket for Victoria. Australian and New Zealand Journal of Public Health. 2007;31:360-3.



CONTRIBUTORS

RED CROSS
 Healthy Food Basket data, transport data, take away, alcohol and emergency food supply locations.

KEMPSEY SHIRE COUNCIL
 Finalised mapping data and map production.

MANY RIVERS DIABETES PROJECT
 Gathered data on location of all food outlet and physical activity sites, categorised and geocoded.

DISCLAIMER
 There is no warranty that the data on this map does not contain errors and the Kempsey Shire Council shall not be liable for any loss, damage or injury suffered by the user or any other person consequent upon the existence of errors.
 No guarantee as to the accuracy of the data is given.
 Copyright Kempsey Shire Council 2012
 Copyright Land & Property Information 2012