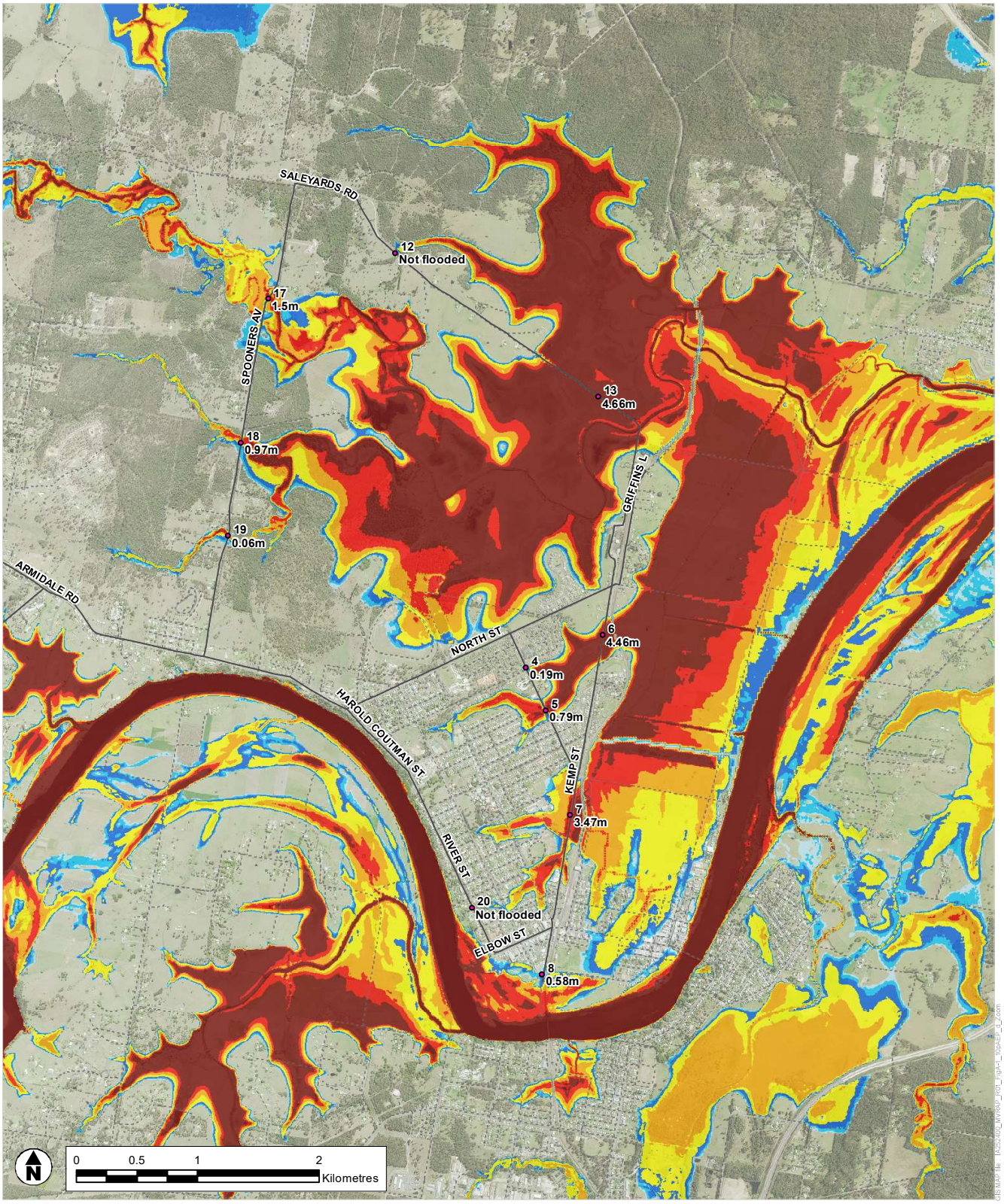

Legend

Depth (m)

- 0 - 0.2
- 0.2 - 0.5
- 0.5 - 1
- 1 - 2
- 2 - 3
- 3 - 4
- > 4

- Road flooding location ID
- Selected roads for assessment
- Other roads

Jacobs

COPYRIGHT : The concepts and information contained in this document are the intellectual property of Jacobs. Use or copying of the document in whole or in part without written permission of Jacobs constitutes an infringement of copyright.

A3

SHEET 2 of 3

GDA 1994 MGA Zone 56

TITLE 10% AEP Event Flood Depth

DRAWN	PROJECT #	MAP #	REV	VER
CC	IA252400		1	1
CHECK LC	DATE 22/10/2022	FIGURE A-1(A)		

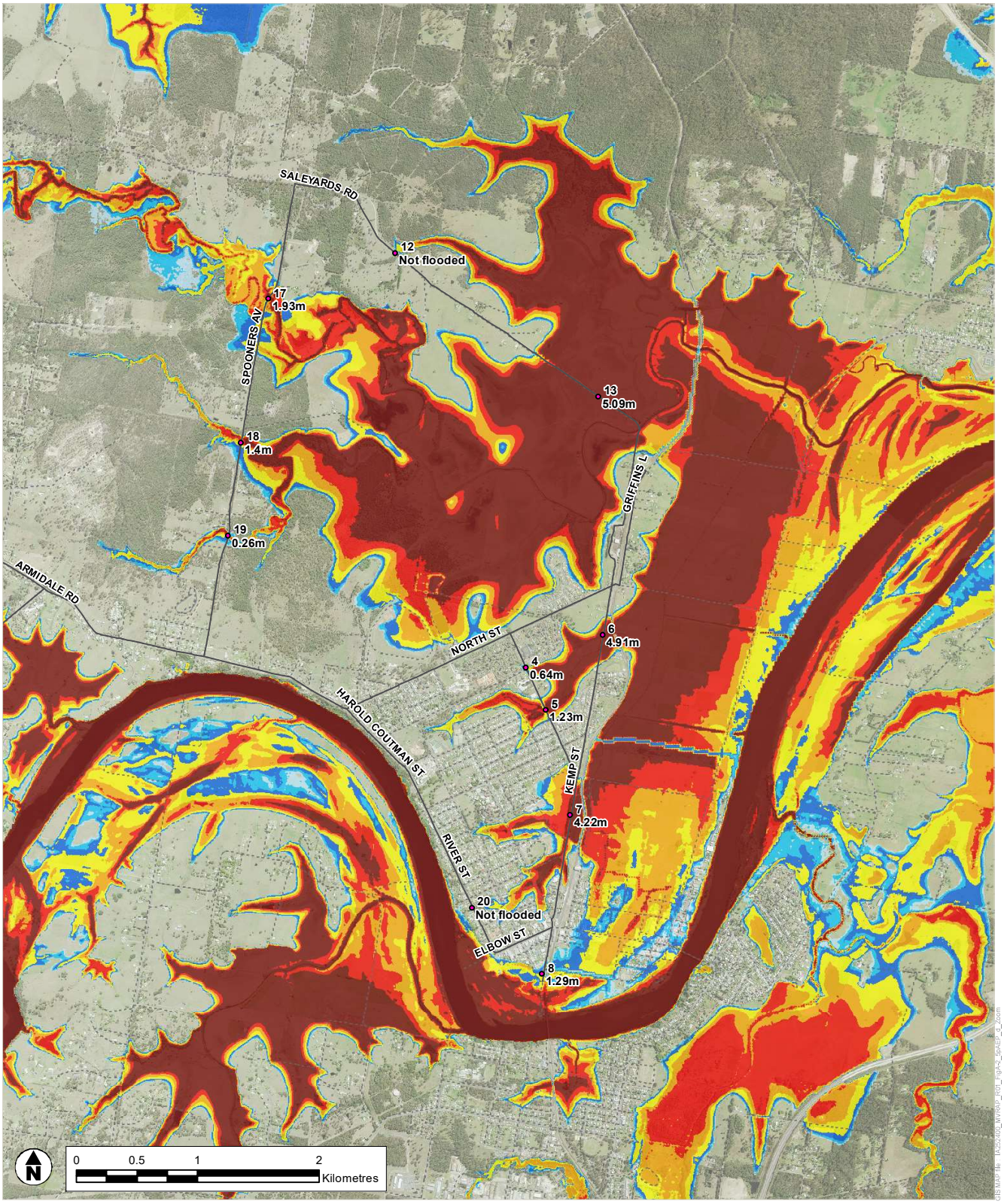

Legend

Depth (m)

- 0 - 0.2
- 0.2 - 0.5
- 0.5 - 1
- 1 - 2
- 2 - 3
- 3 - 4
- > 4

- Road flooding location ID and depth
- Selected roads for assessment
- Other roads

Jacobs

COPYRIGHT : The concepts and information contained in this document are the intellectual property of Jacobs. Use or copying of the document in whole or in part without written permission of Jacobs constitutes an infringement of copyright.

A3

SHEET 2 of 3

GDA 1994 MGA Zone 56

TITLE 5% AEP Event Flood Depth

DRAWN	PROJECT #	MAP #	REV	VER
CC	IA252400		1	1
CHECK	DATE	FIGURE A-2(A)		
LC	22/10/2022			

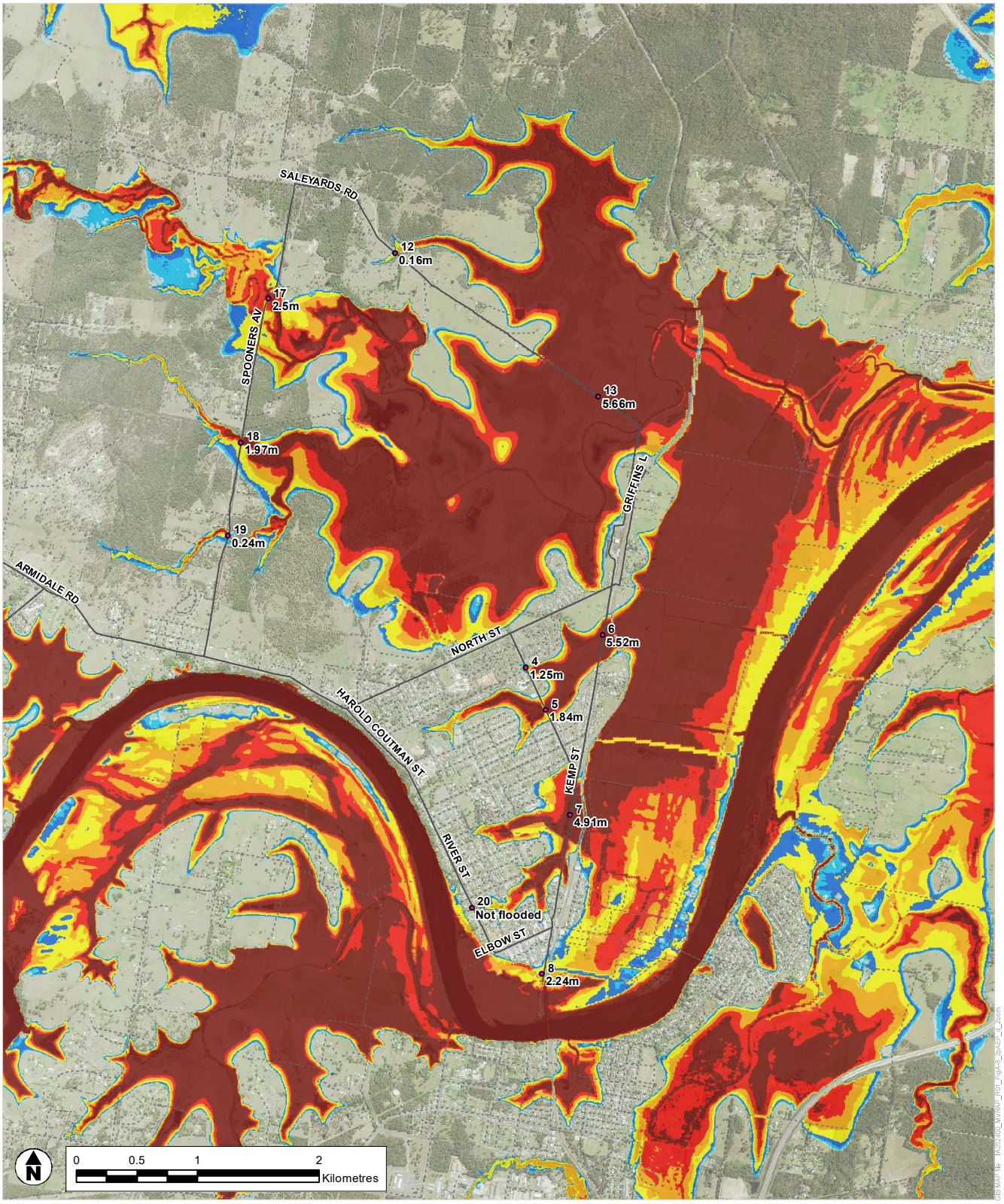

Legend

Depth (m)

- 0 - 0.2
- 0.2 - 0.5
- 0.5 - 1
- 1 - 2
- 2 - 3
- 3 - 4
- > 4

- Road flooding location ID and depth
- Selected roads for assessment
- Other roads

Jacobs

COPYRIGHT : The concepts and information contained in this document are the intellectual property of Jacobs. Use or copying of the document in whole or in part without written permission of Jacobs constitutes an infringement of copyright.

A3

SHEET 2 of 3

GDA 1994 MGA Zone 56

TITLE 2% AEP Event Flood Depth

DRAWN	PROJECT #	MAP #	REV	VER
CC	IA252400		1	1
CHECK LC	DATE 22/10/2022	FIGURE A-3(A)		

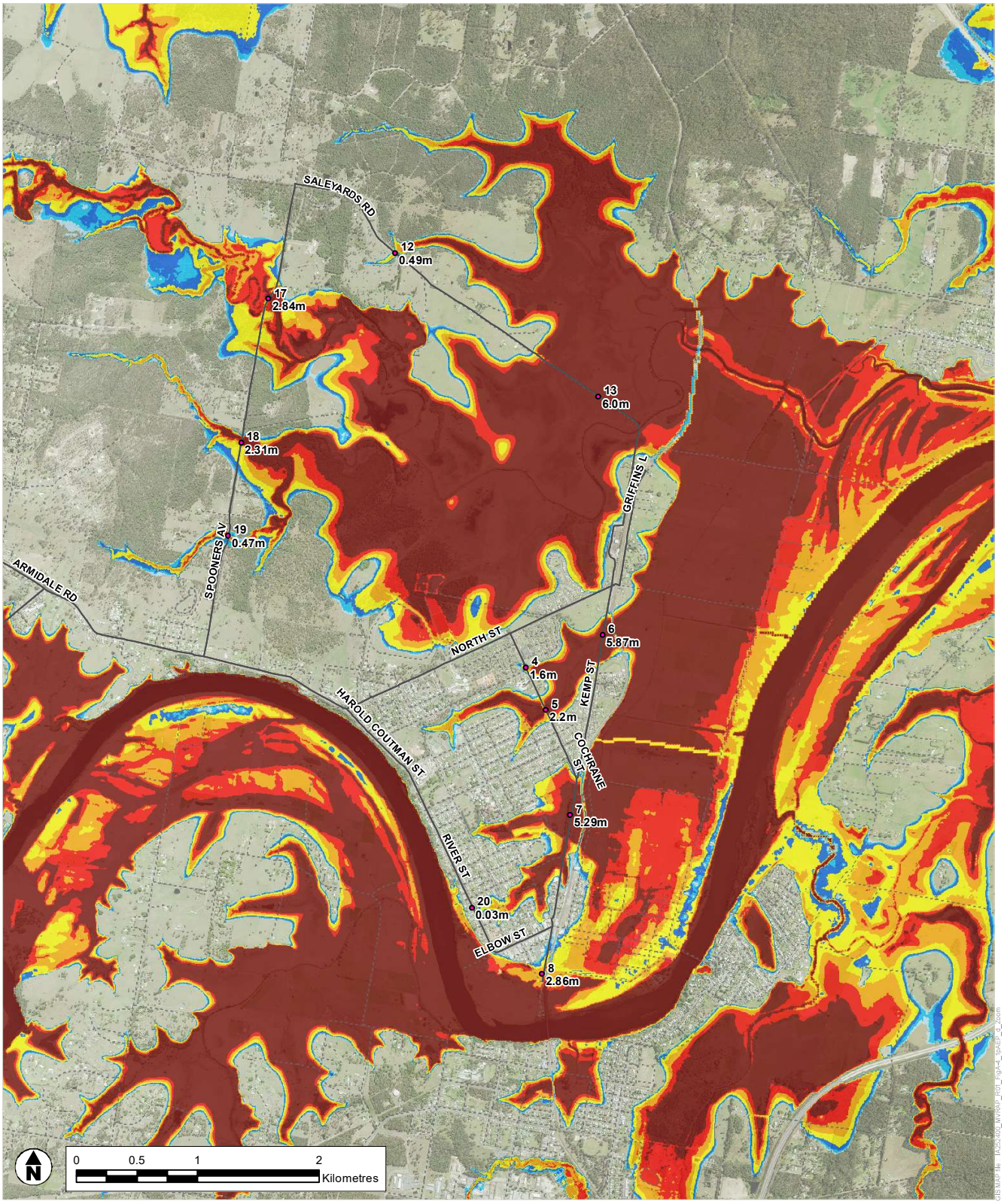

Legend

Depth (m)

- 0 - 0.2
- 0.2 - 0.5
- 0.5 - 1
- 1 - 2
- 2 - 3
- 3 - 4
- > 4

- Road flooding location ID and depth
- Selected roads for assessment
- Other roads

Jacobs

COPYRIGHT : The concepts and information contained in this document are the intellectual property of Jacobs. Use or copying of the document in whole or in part without written permission of Jacobs constitutes an infringement of copyright.

A3

SHEET 2 of 3

GDA 1994 MGA Zone 56

TITLE 1% AEP Event Flood Depth

DRAWN	PROJECT #	MAP #	REV	VER
CC	IA252400		1	1
CHECK LC	DATE 22/10/2022	FIGURE A-4(A)		