

## DETAILED LEGEND

### NAMBUCCA SHIRE

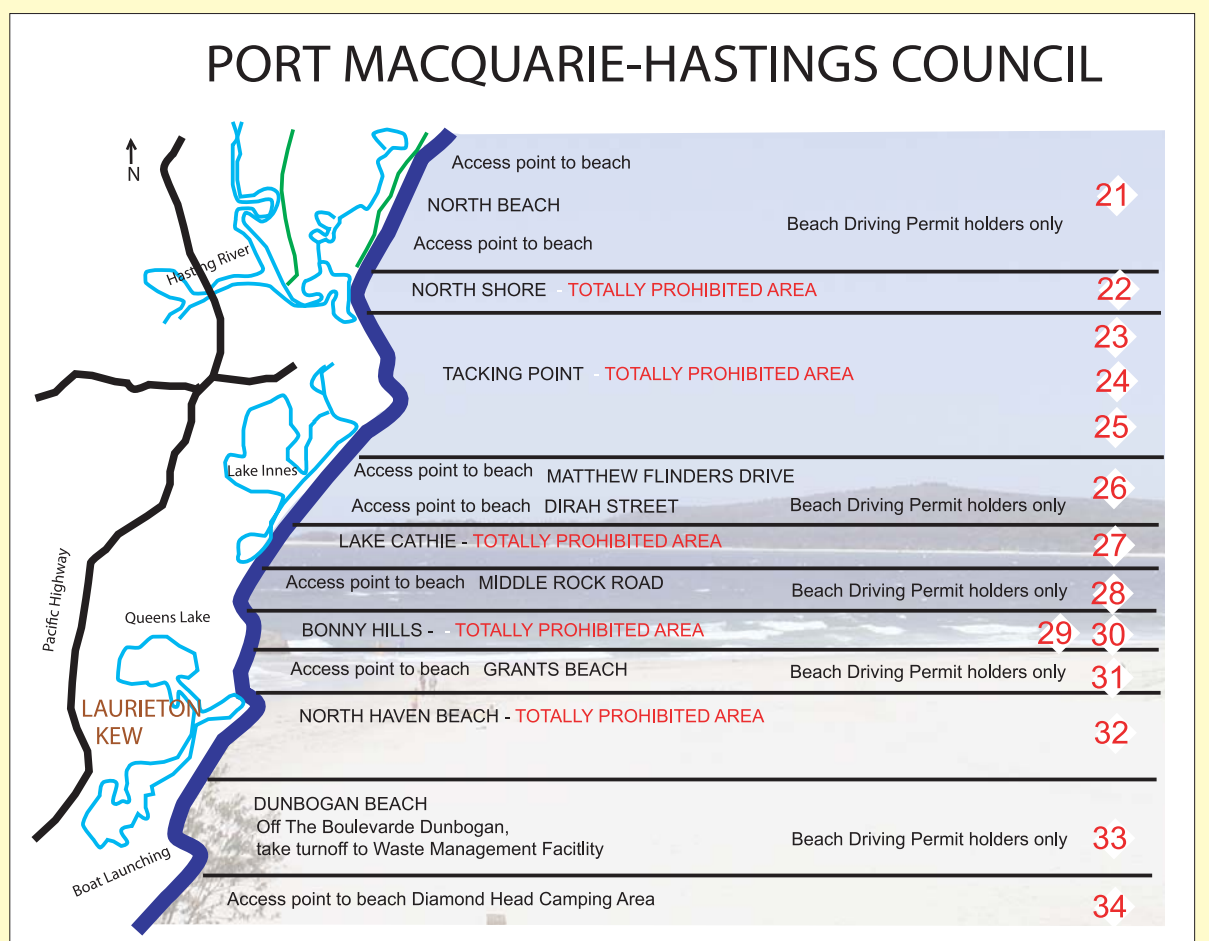
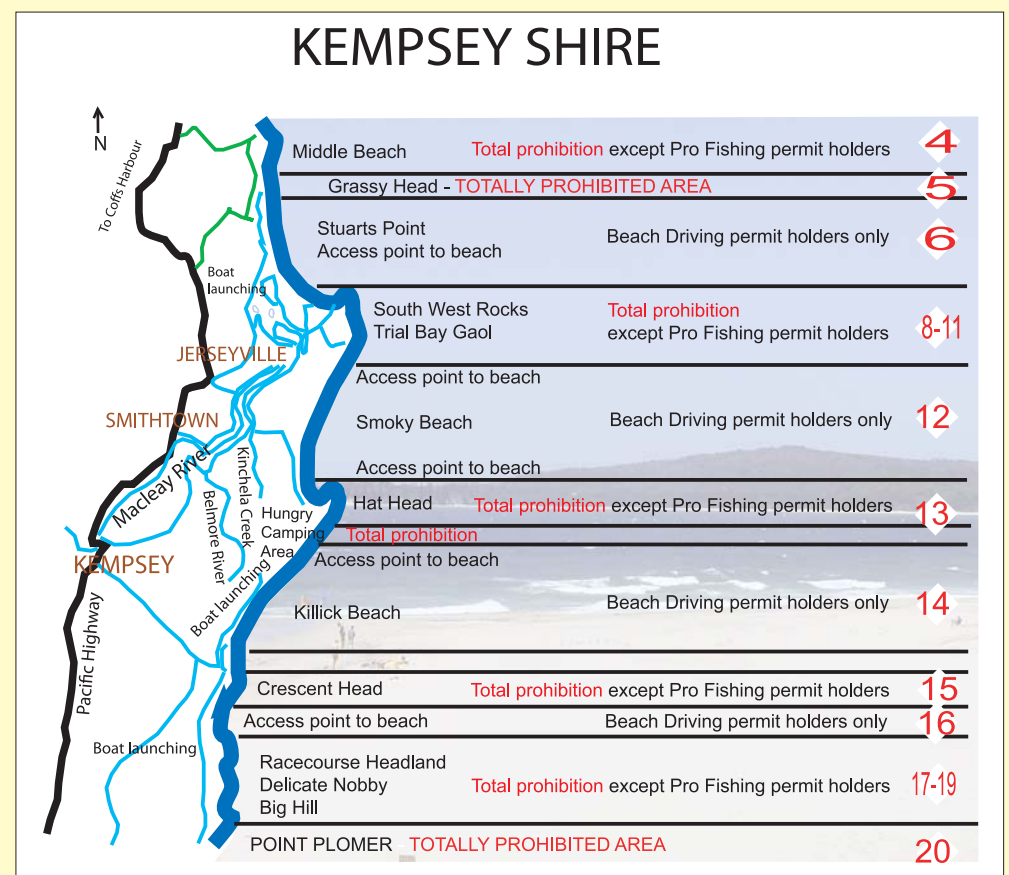
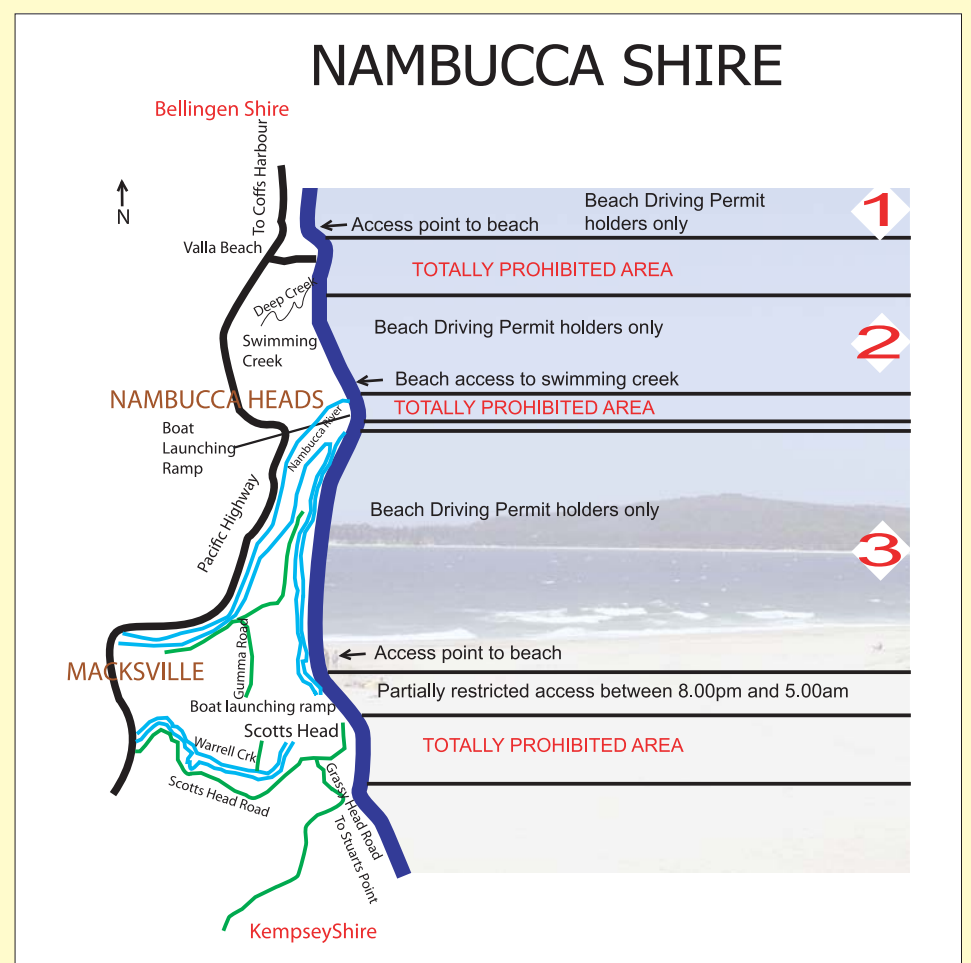
- 1 VALLA BEACH Length 2.4km restricted to beach driving permit holders. Ends Oyster Creek Knoll.
- 2 HYLAND PARK Length 3.7km restricted to beach driving permit holders.
- 2a SHELLY BEACH Closed to all vehicles - launching ramp excepted.
- 3 FORSTER BEACH Length 10.6km restricted to beach driving permit holders.  
AT SCOTTS HEAD

### KEMPSEY SHIRE

- 4 MIDDLE BEACH Length 2km. Closed to all vehicles.
- 5 GRASSY BEACH Length 1.5km. Closed to all vehicles including Pro Fishermen.
- 6 STUARTS POINT BEACH Length 9km. North corner 0.25km. Closed to all vehicles - remainder 8.75km. Restricted to permit holders.
- 7 BACK BEACH SWR Length 1.5km. Restricted to permit holders.
- 8 HORSESHOE BAY Length 0.20km. Closed to all vehicles.
- 9 MAIN BEACH SWR Length 3.5km. Closed to all vehicles. (Launching sites Arakoon SRA excepted).
- 10 LITTLE BAY Length 0.5km. Closed to all vehicles.
- 11 GAP BEACH Length 1km. Closed to all vehicles.
- 12 SOUTH SMOKY BEACH Length 15km. North corner 0.5km. Closed to all vehicles - remainder 14.5km to Hat Head access restricted to permit holders.
- 13 HAT HEAD BEACH Length 1.4km. Closed to all vehicles (launching site excepted).
- 14 KILLICK BEACH Length 11km. North corner 0.5km. Closed to all vehicles - remainder 10.5km to Richardsons Crossing restricted to permit holders.
- 15 FRONT BEACH Length 3km from front bridge to boundary of National Park 0.6km.  
CRESCENT HEAD Closed to all vehicles including Pro Fishermen. 2.4km from boundary north to Richardsons Crossing closed to all vehicles.
- 16 GOOLAWAH BEACH Length 5.1km. North corner 0.5km closed to all vehicles - remainder 4.6km to boundary of Goolawah Reserve 1.6km north of Racecourse Headland (see sign in dunes) restricted to permit holders.
- 17 GOOLAWAH RESERVE Boundary to Racecourse Headland. Length 1.6km. Closed to all vehicles.
- 18 DELICATE BEACH Length 1.0km. Closed to all vehicles.
- 19 BIG HILL BEACH Length 2.1km. Closed to all vehicles (launching site excepted).
- 20 POINT PLOMER Length 3.25km. Closed to all vehicles - PM-HC - Boat launching only.

### PORT MACQUARIE-HASTINGS COUNCIL

- 21 NORTH BEACH Length 10.0km restricted to permit holders between North Shore Drive access and Point Plomer access.
- 22 NORTH BEACH Length 2.0km closed to all vehicles south from North Shore Drive access to breakwall.
- 23 TOWN BEACH Closed to all vehicles.
- 24 OXLEY BEACH Closed to all vehicles.
- 25 FLYNN'S BEACH Closed to all vehicles.
- 26 LIGHTHOUSE BEACH Length 2.0km closed to all vehicles from Tacking Point Headland to Matthew Flinders Drive access. Length 6.0km. Restricted to permit holders between Matthew Flinders Drive access to Dirah Street Access.
- 27 CATHIE BEACH Length 1.0km closed to all vehicles between Dirah Street and Middle Rock Road.
- 28 RAINBOW BEACH Length 2.0km restricted to permit holders between Middle Rock Road and Duchess Creek.
- 29 BONNY HILLS BEACH Closed to all vehicles.
- 30 SHARK BEACH Closed to all vehicles.
- 31 GRANTS BEACH Length 2.0km restricted to permit holders between Grants Head and access point 1km north of river entrance.
- 32 NORTH HAVEN BEACH Closed to all vehicles.
- 33 DUNBOGAN BEACH Length 8.0km. Northern 1km closed to all vehicles - remainder restricted to permit holders.
- 34 DIAMOND HEAD Access



Camping on beaches prohibited in all Council areas

NB: Maps are to be used as a guide only. Beach access points are signposted in each Council area.